





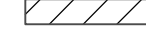











	Contact Numbers
Central Karoo District Municipality	023 449 1000
André Koopman	083 280 4330
Disaster Management	023 414 4467 / 082 925 7953
Fire	023 414 4467
Ambulance	10117
Police Flying Squad	10111

LEGEND	
	Order of excavation of wearing course gravel (X = Phase Number)
	Trial Pit
	Corner post demarcating extent of borrow pit
	Portable toilet and waste drum/bins
	Mining area
	Rehabilitated Area
	Temporary topsoil stockpile
	Ground level after mining
	Approximate existing contours over mining area
	Boundary of suggested mining zones
	Elevation of cross sections
	
	
	Proposed access to mining area
	
	Existing fence line

<div style="border: 1px solid black; padding: 10px; text-align: center;"> <h1 style="margin: 0;">PRELIMINARY</h1> <p style="margin: 0;">(FOR INFORMATION PURPOSES ONLY)</p> </div>	
P.R.E.'s FILE No. 13/51/23-937	SCALE AS SHOWN
CONTRACT No. C837	WCOPA STRUCTURES PLAN No.
CONSULTANT'S PLAN No. 402628/CT/198	WCOPA INDEX No. GD.../.....

"The processes involved in the preparation, mining and closure of the borrow pit identified are detailed in the Western Cape Provincial Administration (WCPA, now the WCG)'s Operation Manual (WCPA, 2006). This is supplemented with an Environmental Management Plan (Annexure C.1 to the EMPR) and Operational Manual containing Operator Instruction Sheets for reference during borrow pit operations."

NOTE: SIGNED MASTER COPY KEPT AT AURECON Pty (Ltd)
CENTURY CITY